

Figure 5

PLANNING LEVEL CRASH LOCATIONS

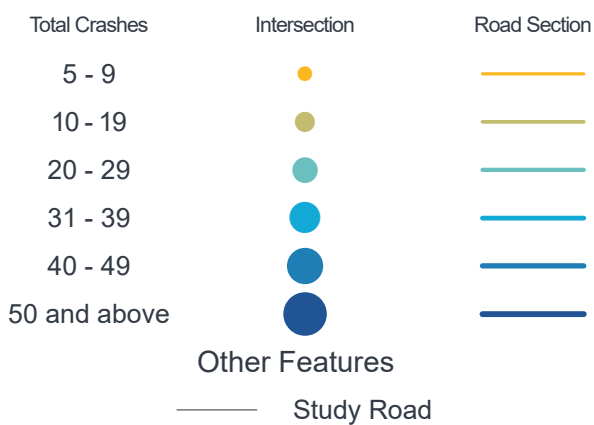


CLEVELAND COUNTY

CTP Analysis and Information

WORKING COPY
Plan Date: January 13, 2025

Planning Level Crash Features
(January 2019 - December 2023)



Full report at:
<https://tinyurl.com/GCL-CTP>



Sheet 2 of 3

Base map date: July 23, 2024

Legal Disclaimer

This product contains mapping data for informational and planning purposes only, and is subject to change. Users should review or consult the primary data sources to ascertain the usability of the information.

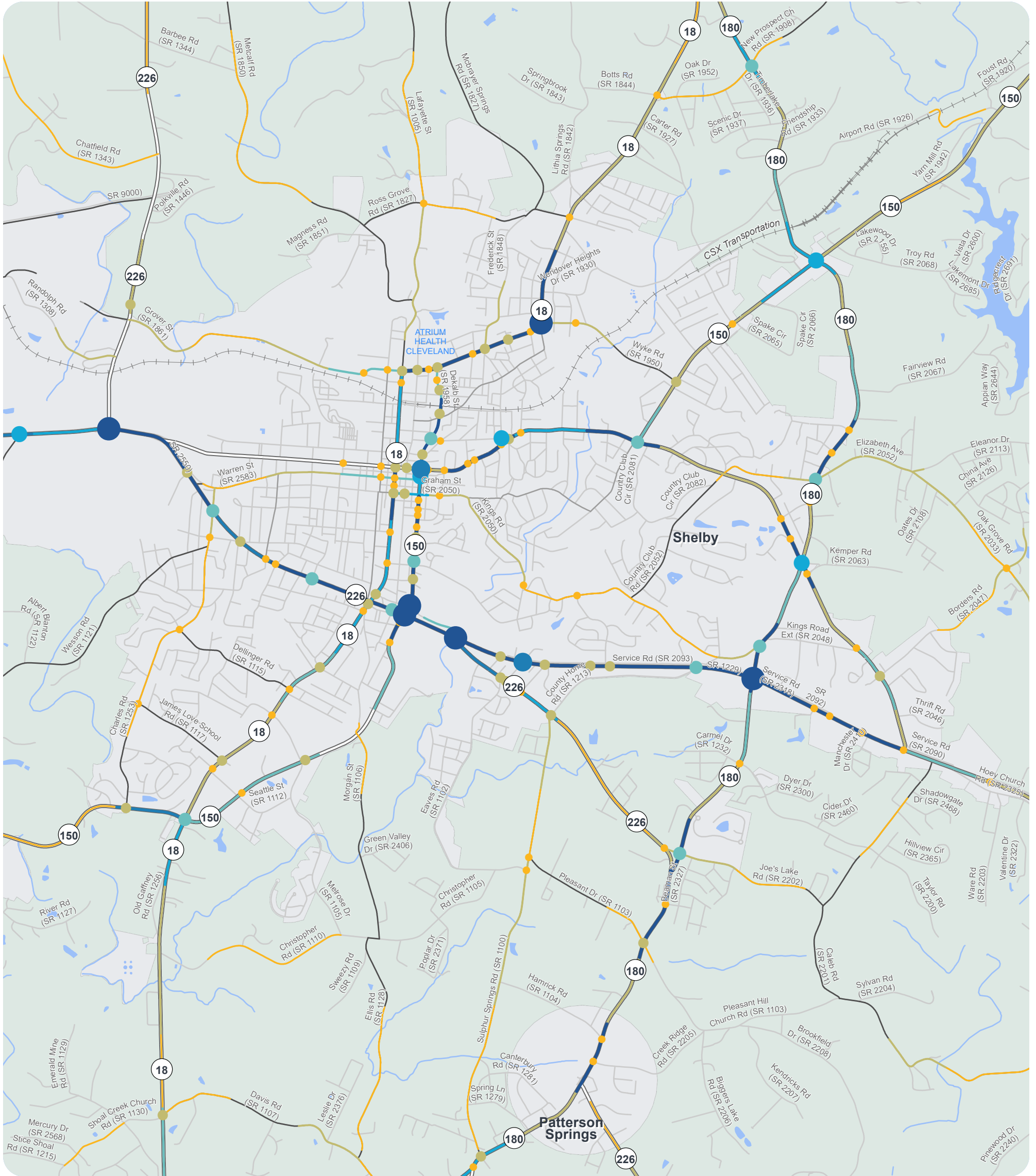


Figure 5

PLANNING LEVEL CRASH LOCATIONS



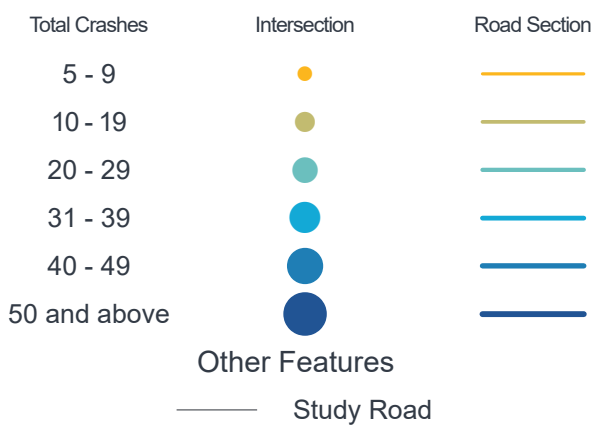
CLEVELAND COUNTY

Inset 1: Shelby

CTP Analysis and Information

WORKING COPY
Plan Date: January 14, 2025

Planning Level Crash Features (January 2019 - December 2023)



Full report at:
<https://tinyurl.com/GCL-CTP>



Sheet 2A of 3

Base map date: July 23, 2024

Legal Disclaimer

This product contains mapping data for informational and planning purposes only, and is subject to change. Users should review or consult the primary data sources to ascertain the usability of the information.

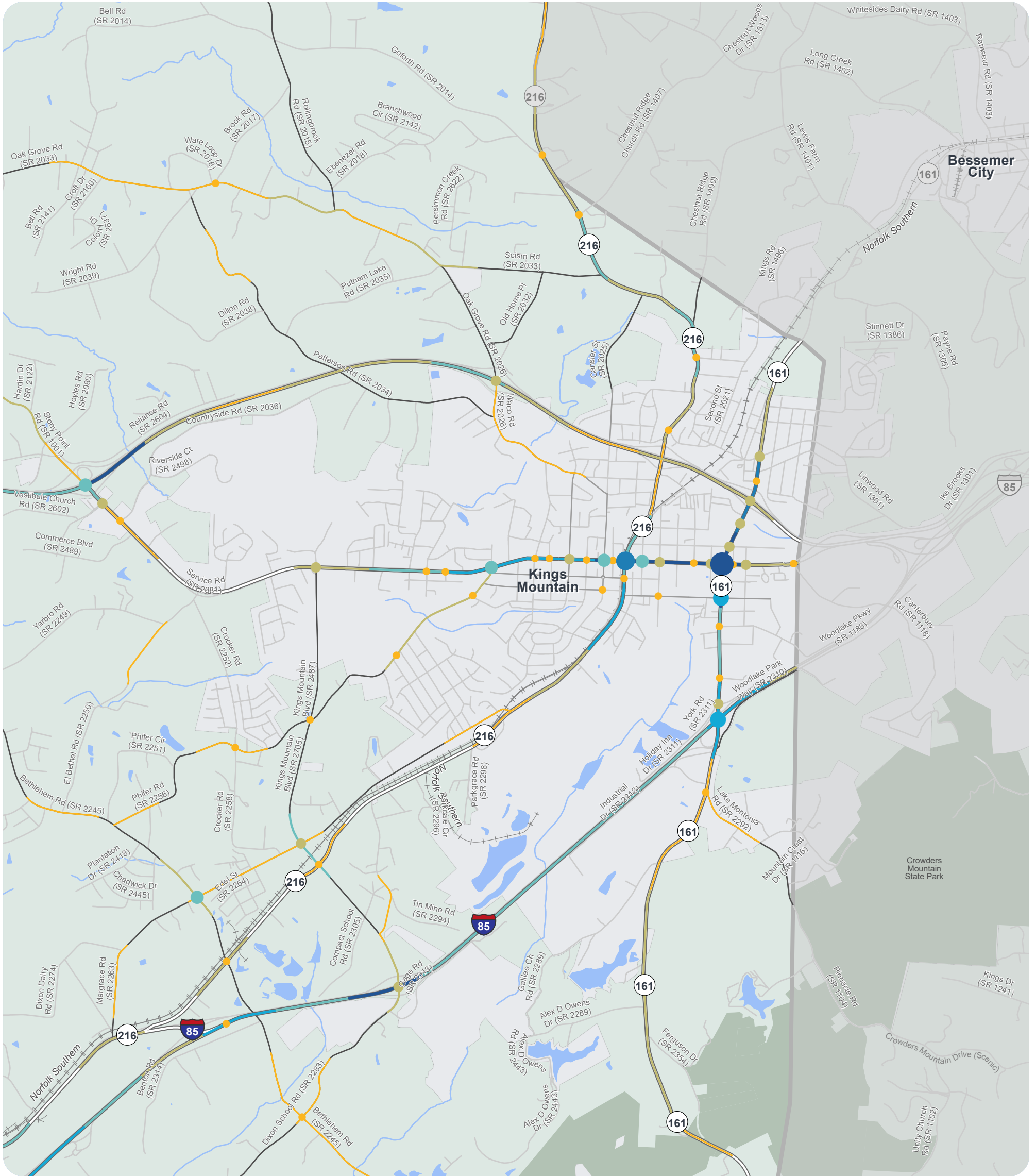


Figure 5

PLANNING LEVEL CRASH LOCATIONS



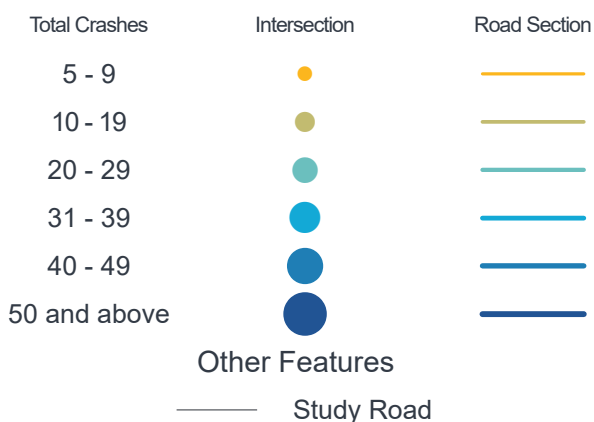
CLEVELAND COUNTY

Inset 2: Kings Mountain

CTP Analysis and Information

WORKING COPY
Plan Date: January 14, 2025

Planning Level Crash Features (January 2019 - December 2023)



Full report at:
<https://tinyurl.com/GCL-CTP>



Sheet 2B of 3

Base map date: July 23, 2024

Legal Disclaimer

This product contains mapping data for informational and planning purposes only, and is subject to change. Users should review or consult the primary data sources to ascertain the usability of the information.

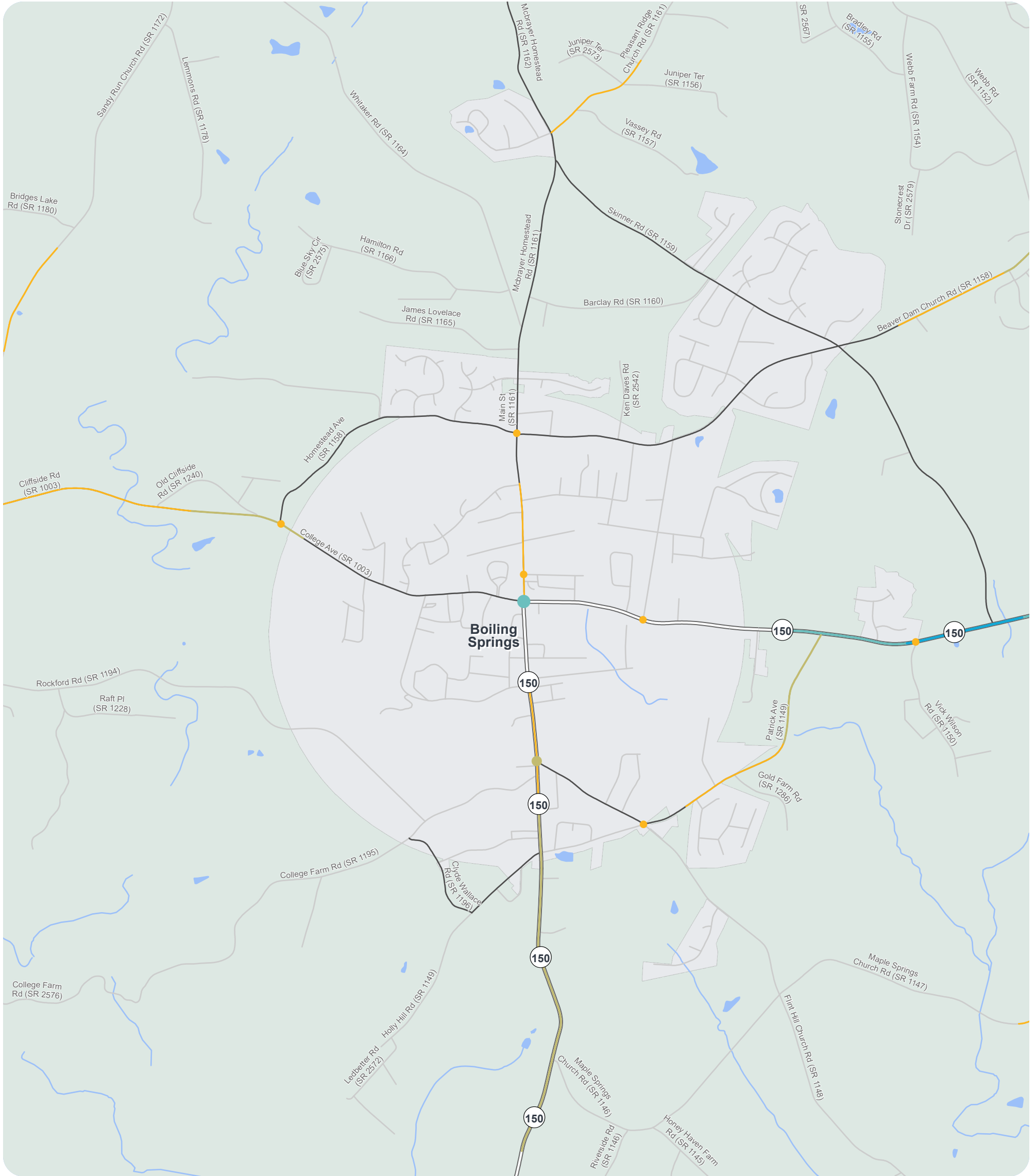


Figure 5
PLANNING LEVEL CRASH LOCATIONS



CLEVELAND COUNTY

Inset 3: Boiling Springs

CTP Analysis and Information

WORKING COPY
 Plan Date: January 14, 2025

Planning Level Crash Features
 (January 2019 - December 2023)

| Total Crashes | Intersection | Road Section |
|---------------|---|---|
| 5 - 9 | ● | — |
| 10 - 19 | ● | — |
| 20 - 29 | ● | — |
| 31 - 39 | ● | — |
| 40 - 49 | ● | — |
| 50 and above | ● | — |

Other Features
— Study Road



Full report at:
<https://tinyurl.com/GCL-CTP>

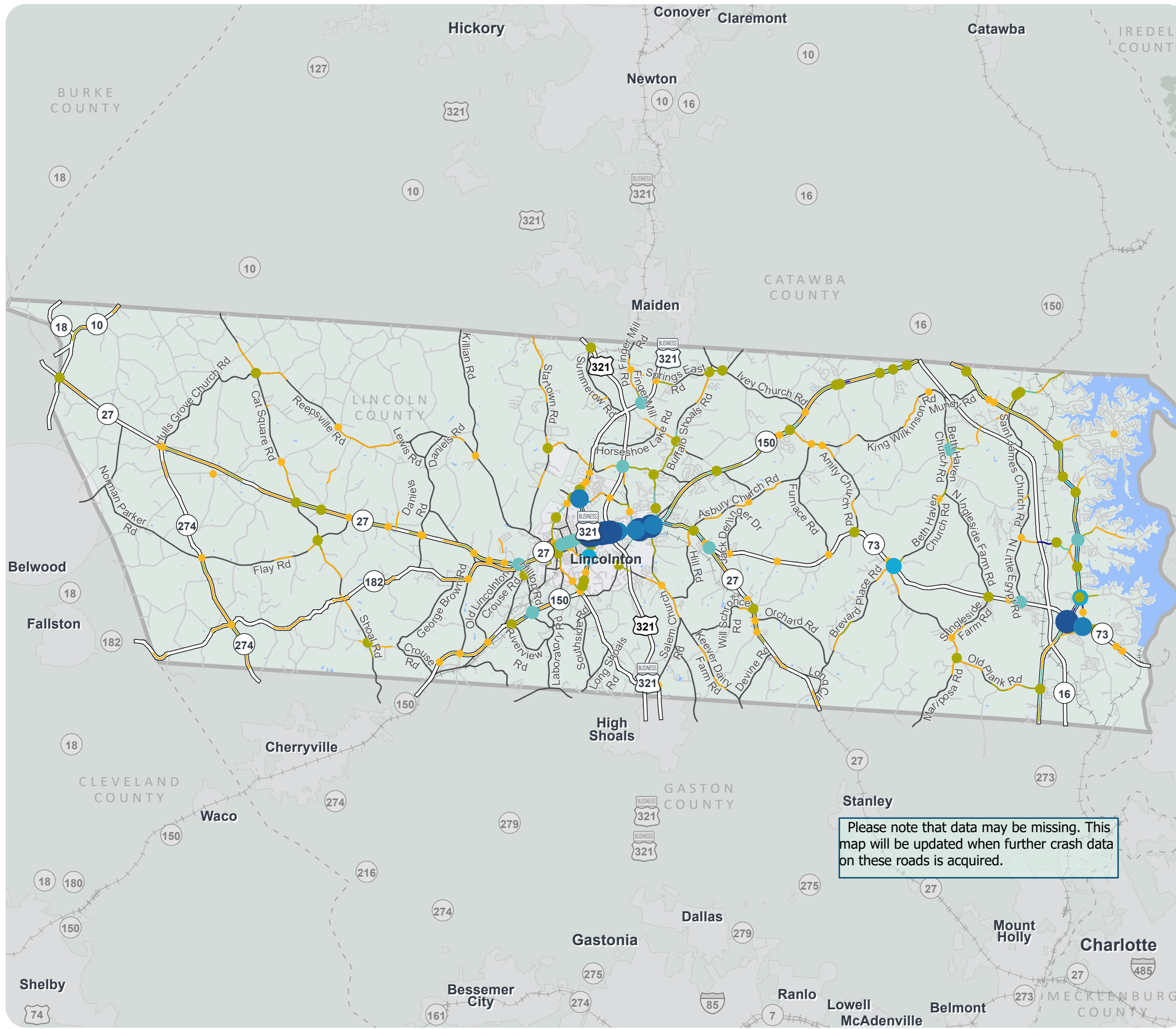


Sheet 2C of 3

Base map date: July 23, 2024

Legal Disclaimer

This product contains mapping data for informational and planning purposes only, and is subject to change. Users should review or consult the primary data sources to ascertain the usability of the information.



Please note that data may be missing. This map will be updated when further crash data on these roads is acquired.

Figure 5
**PLANNING LEVEL
CRASH LOCATIONS**



LINCOLN COUNTY

CTP Analysis and Information

Planning Level Crash Features
(January 2019 - December 2023)

| Total Crashes | Intersection | Road Section |
|---------------|--------------|--------------|
| 5 - 9 | | |
| 10 - 19 | | |
| 20 - 29 | | |
| 30 - 39 | | |
| 40 - 49 | | |
| 50 and above | | |
| | | |

Study Road



Full report at:
<https://tinyurl.com/GCL-CTP>



Sheet 2 of 3

Base map date: July 22, 2024

Legal Disclaimer

This product contains mapping data for informational and planning purposes only, and is subject to change. Users should review or consult the primary data sources to ascertain the usability of the information.

WORKING COPY
Plan Date: January 14, 2025

Please note that data may be missing. This map will be updated when further crash data on these roads is acquired.

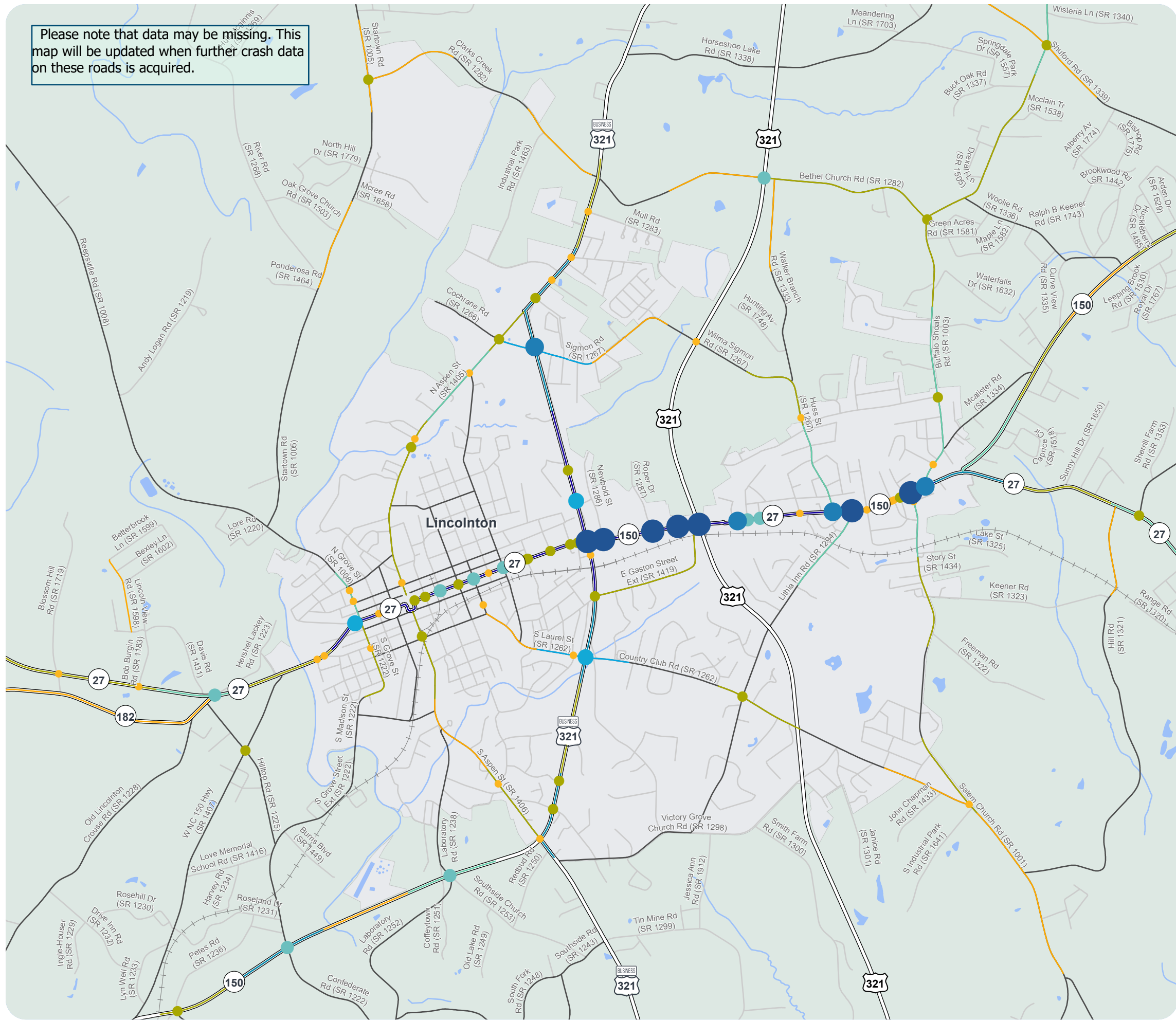


Figure 5
**PLANNING LEVEL
CRASH LOCATIONS**



LINCOLN COUNTY
Inset 1: Lincolnton

CTP Analysis and Information
Planning Level Crash Features
(January 2019 - December 2023)

| Total Crashes | Intersection | Road Section |
|---------------|--------------|--------------|
| 5 - 9 | | |
| 10 - 19 | | |
| 20 - 29 | | |
| 30 - 39 | | |
| 40 - 49 | | |
| 50 and above | | |
| | | Study Road |



Full report at:
<https://tinyurl.com/GCL-CTP>



Sheet 2 of 3

Base map date: July 22, 2024

Legal Disclaimer

This product contains mapping data for informational and planning purposes only, and is subject to change. Users should review or consult the primary data sources to ascertain the usability of the information.

WORKING COPY
Plan Date: January 14, 2025

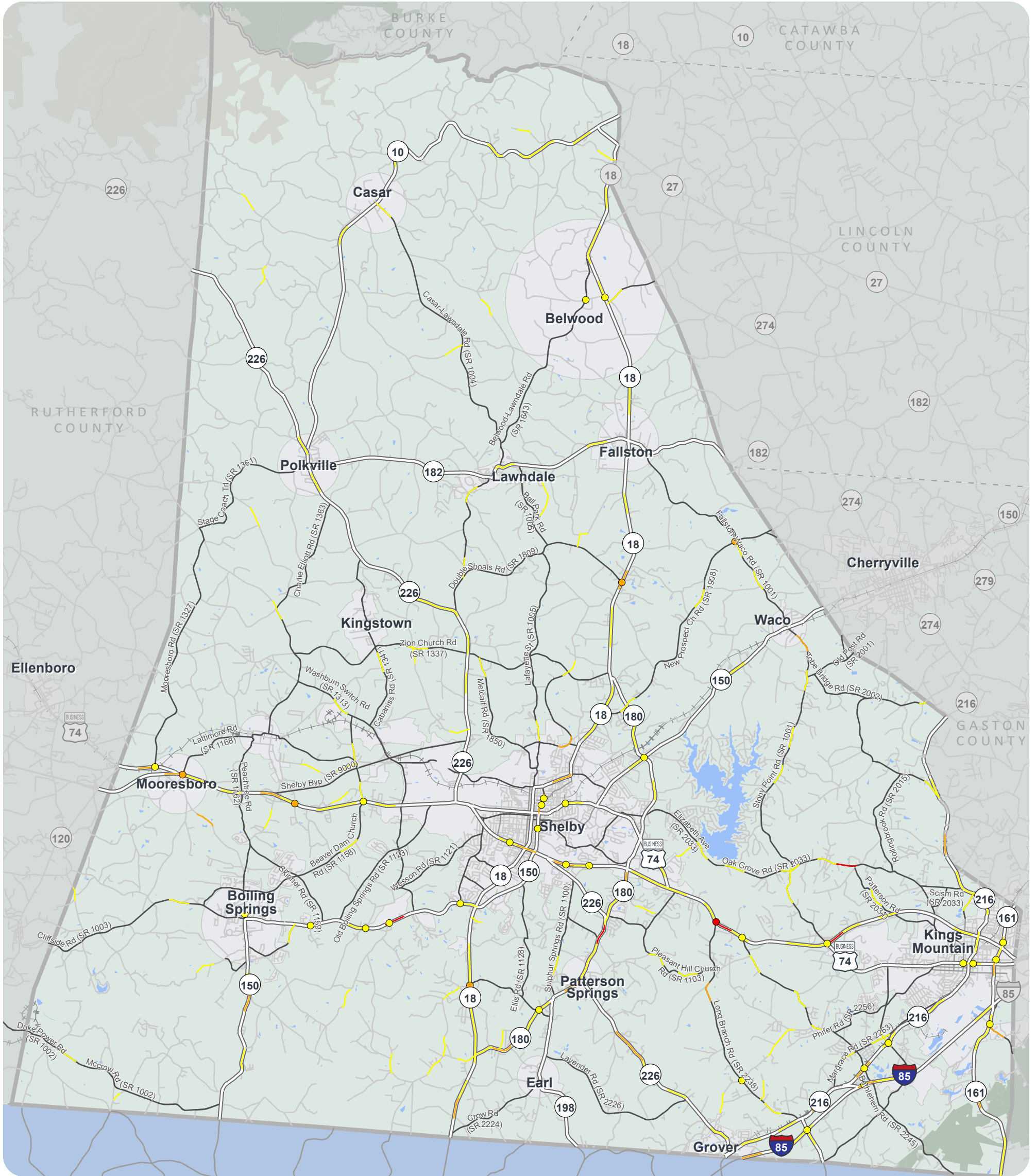


Figure 5

FATAL AND SEVERE CRASH LOCATIONS



CLEVELAND COUNTY

CTP Analysis and Information

WORKING COPY
Plan Date: January 13, 2025

Fatal and Severe Crash Features
(January 2019 - December 2023)

of Fatal and Severe Crashes

- 1
- 2
- 3+

Other Features

— Study Road



Full report at:
<https://tinyurl.com/GCL-CTP>



Sheet 2 of 3

Base map date: July 23, 2024

Legal Disclaimer

This product contains mapping data for informational and planning purposes only, and is subject to change. Users should review or consult the primary data sources to ascertain the usability of the information.

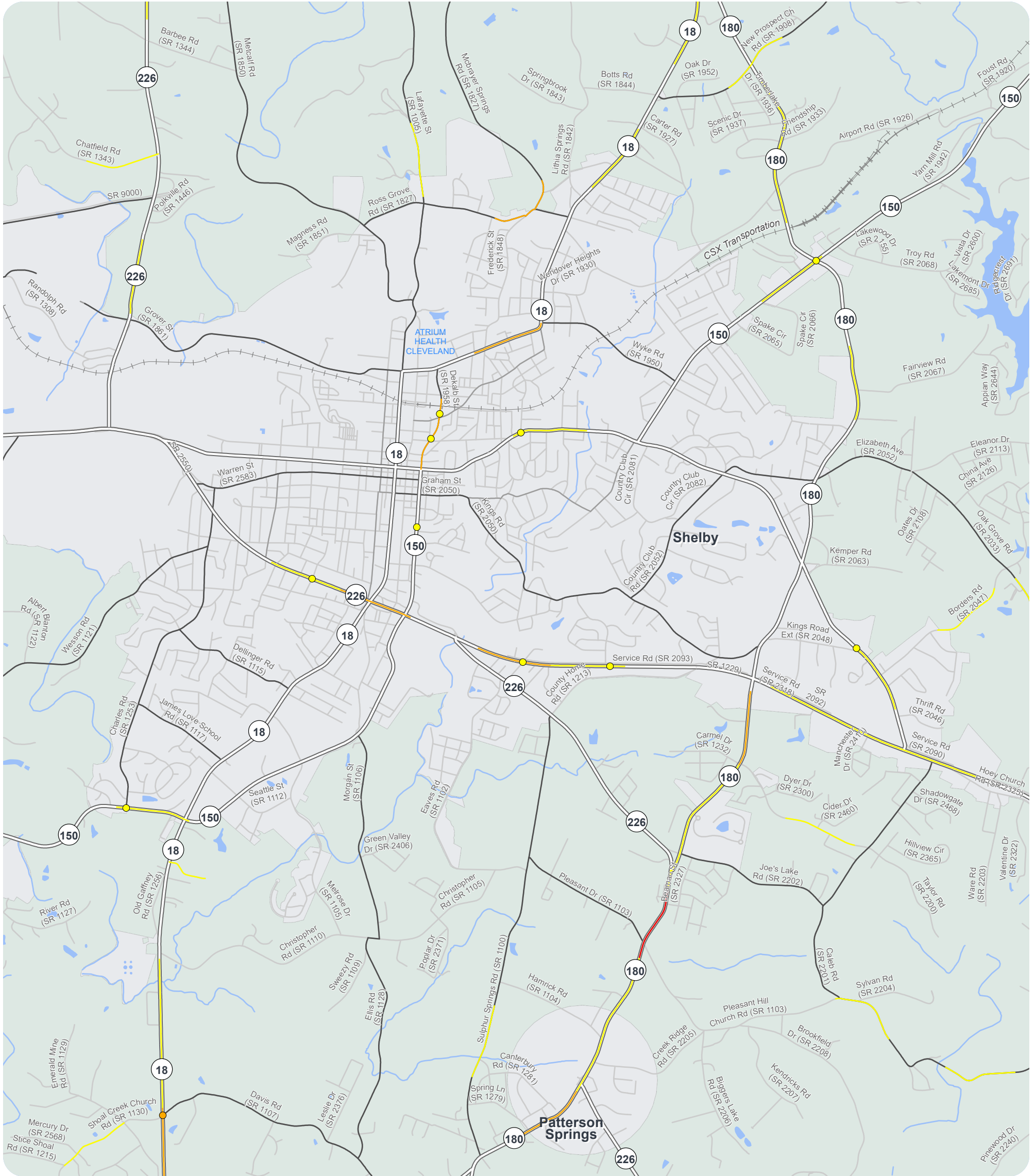


Figure 5

FATAL AND SEVERE CRASH LOCATIONS



CLEVELAND COUNTY

Inset 1: Shelby

CTP Analysis and Information

WORKING COPY
Plan Date: January 14, 2025

Fatal and Severe Crash Features
(January 2019 - December 2023)

of Fatal and Severe Crashes

- 1
- 2
- 3+

Other Features

— Study Road



Full report at:
<https://tinyurl.com/GCL-CTP>

0 0.17 0.35 0.7 1.05 1.4
Miles

Sheet 2A of 3

Base map date: July 23, 2024

Legal Disclaimer

This product contains mapping data for informational and planning purposes only, and is subject to change. Users should review or consult the primary data sources to ascertain the usability of the information.

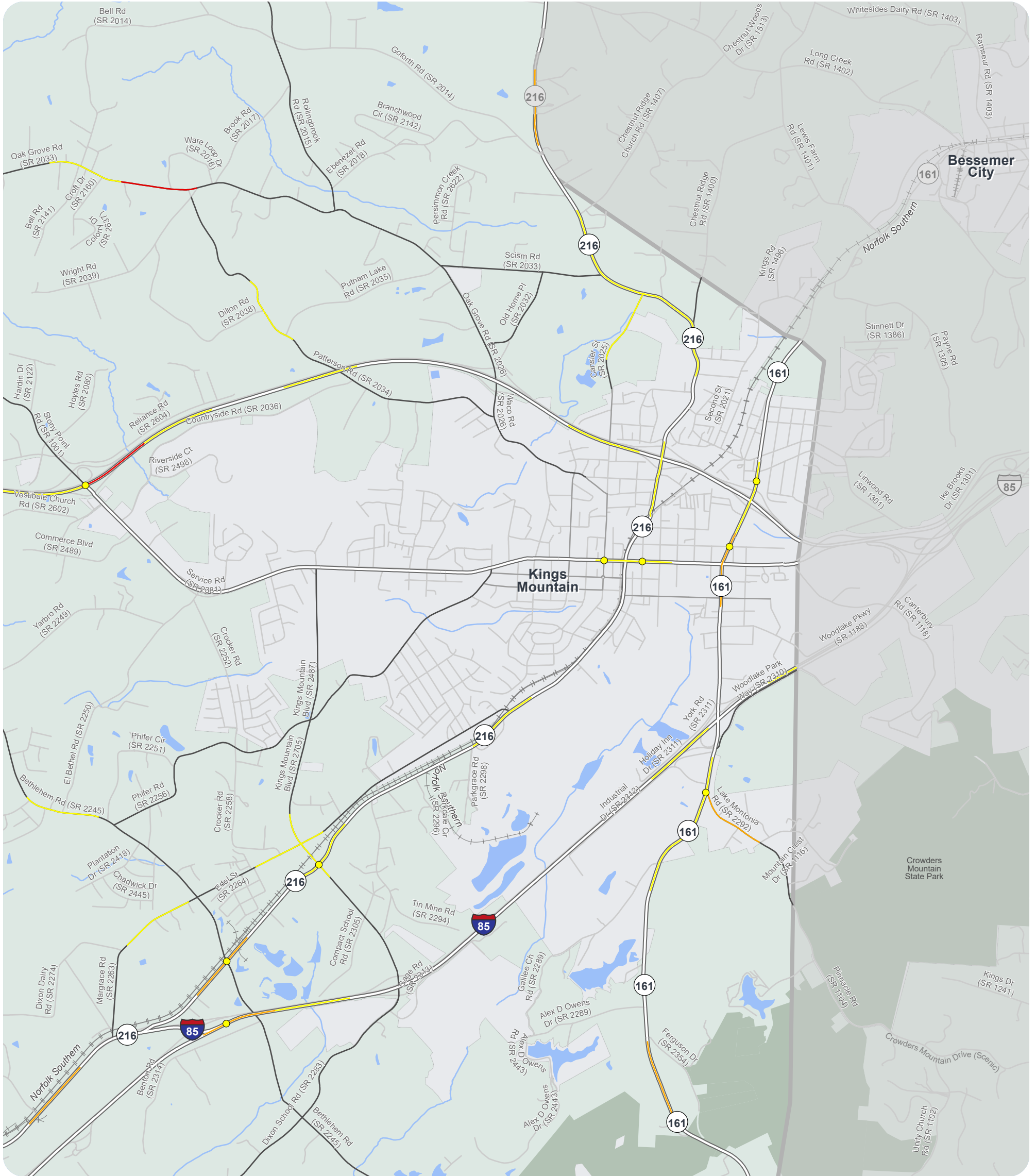


Figure 5

FATAL AND SEVERE CRASH LOCATIONS



CLEVELAND COUNTY

Inset 2: Kings Mountain

CTP Analysis and Information

WORKING COPY
Plan Date: January 14, 2025

Fatal and Severe Crash Features
(January 2019 - December 2023)

of Fatal and Severe Crashes

- 1
- 2
- 3+

Other Features

— Study Road



Full report at:
<https://tinyurl.com/GCL-CTP>

0 0.17 0.35 0.7 1.05 1.4 Miles

Sheet 2B of 3

Base map date: July 23, 2024

Legal Disclaimer

This product contains mapping data for informational and planning purposes only, and is subject to change. Users should review or consult the primary data sources to ascertain the usability of the information.

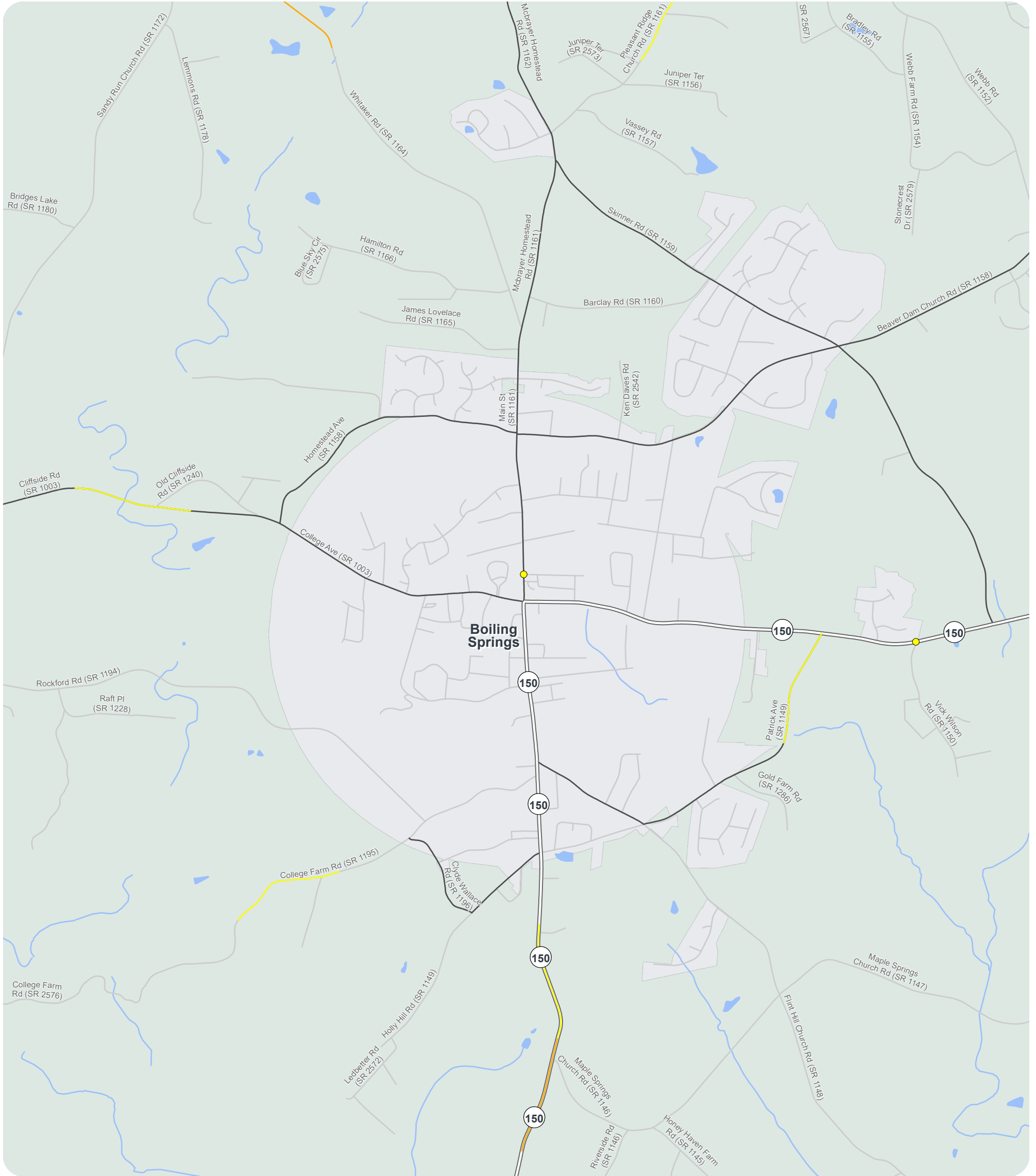


Figure 5
FATAL AND SEVERE
CRASH LOCATIONS



CLEVELAND COUNTY

Inset 3: Boiling Springs

CTP Analysis and Information

WORKING COPY
 Plan Date: January 14, 2025

Fatal and Severe Crash Features
 (January 2019 - December 2023)

of Fatal and Severe Crashes

- 1
- 2
- 3+

Other Features

— Study Road



Full report at:
<https://tinyurl.com/GCL-CTP>

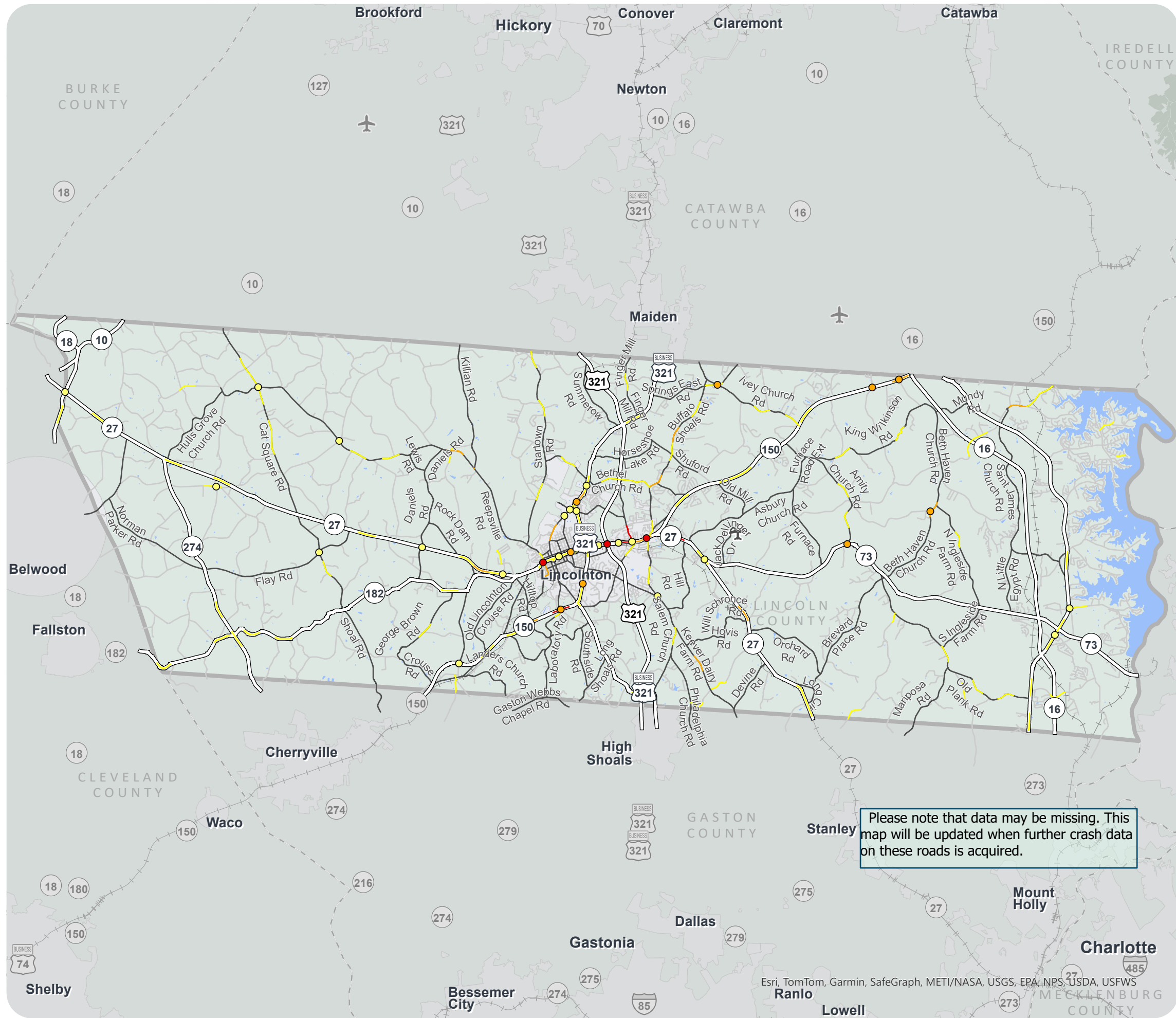


Sheet 2C of 3

Base map date: July 23, 2024

Legal Disclaimer

This product contains mapping data for informational and planning purposes only, and is subject to change. Users should review or consult the primary data sources to ascertain the usability of the information.



Please note that data may be missing. This map will be updated when further crash data on these roads is acquired.

Figure 7
**FATAL AND SEVERE
 CRASH LOCATIONS**



LINCOLN COUNTY

CTP Analysis and Information

Fatal and Severe Crash Features
 (January 2019 - December 2023)

#of Fatal and Severe Crashes

- 1
- 2
- 3+

— Study Road



Full report at:
<https://tinyurl.com/GCL-CTP>



Sheet 1 of 1

Base map date: July 22, 2024

Legal Disclaimer

This product contains mapping data for informational and planning purposes only, and is subject to change. Users should review or consult the primary data sources to ascertain the usability of the information.

WORKING COPY
 Plan Date: January 14, 2025

Please note that data may be missing. This map will be updated when further crash data on these roads is acquired.

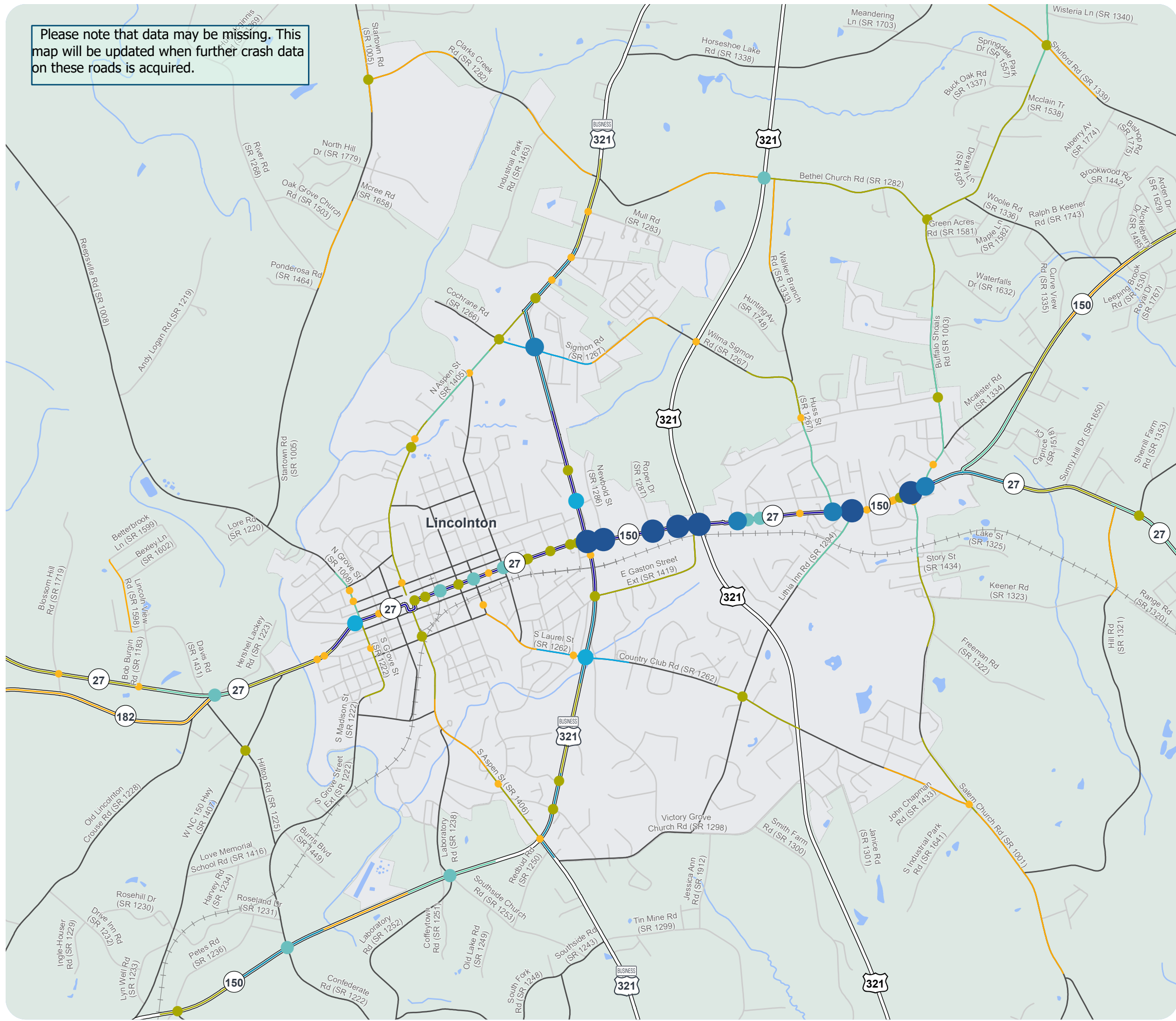


Figure 5
**PLANNING LEVEL
CRASH LOCATIONS**



LINCOLN COUNTY
Inset 1: Lincolnton

CTP Analysis and Information
Planning Level Crash Features
(January 2019 - December 2023)

| Total Crashes | Intersection | Road Section |
|---------------|--------------|--------------|
| 5 - 9 | | |
| 10 - 19 | | |
| 20 - 29 | | |
| 30 - 39 | | |
| 40 - 49 | | |
| 50 and above | | |
| | | Study Road |



Full report at:
<https://tinyurl.com/GCL-CTP>



Sheet 2 of 3
Base map date: July 22, 2024

Legal Disclaimer

This product contains mapping data for informational and planning purposes only, and is subject to change. Users should review or consult the primary data sources to ascertain the usability of the information.

WORKING COPY
Plan Date: January 14, 2025